

INTERact



keep.eu


Easy-to-use data on Interreg and ENI cooperation projects and partners

8 July 2016 | Bratislava, Slovakia

Interact is co-financed by the European Regional Development Fund (ERDF)





Login / register 

keep
EU cooperating

Use a word or sentence to quick search data in KEEP 

or go to

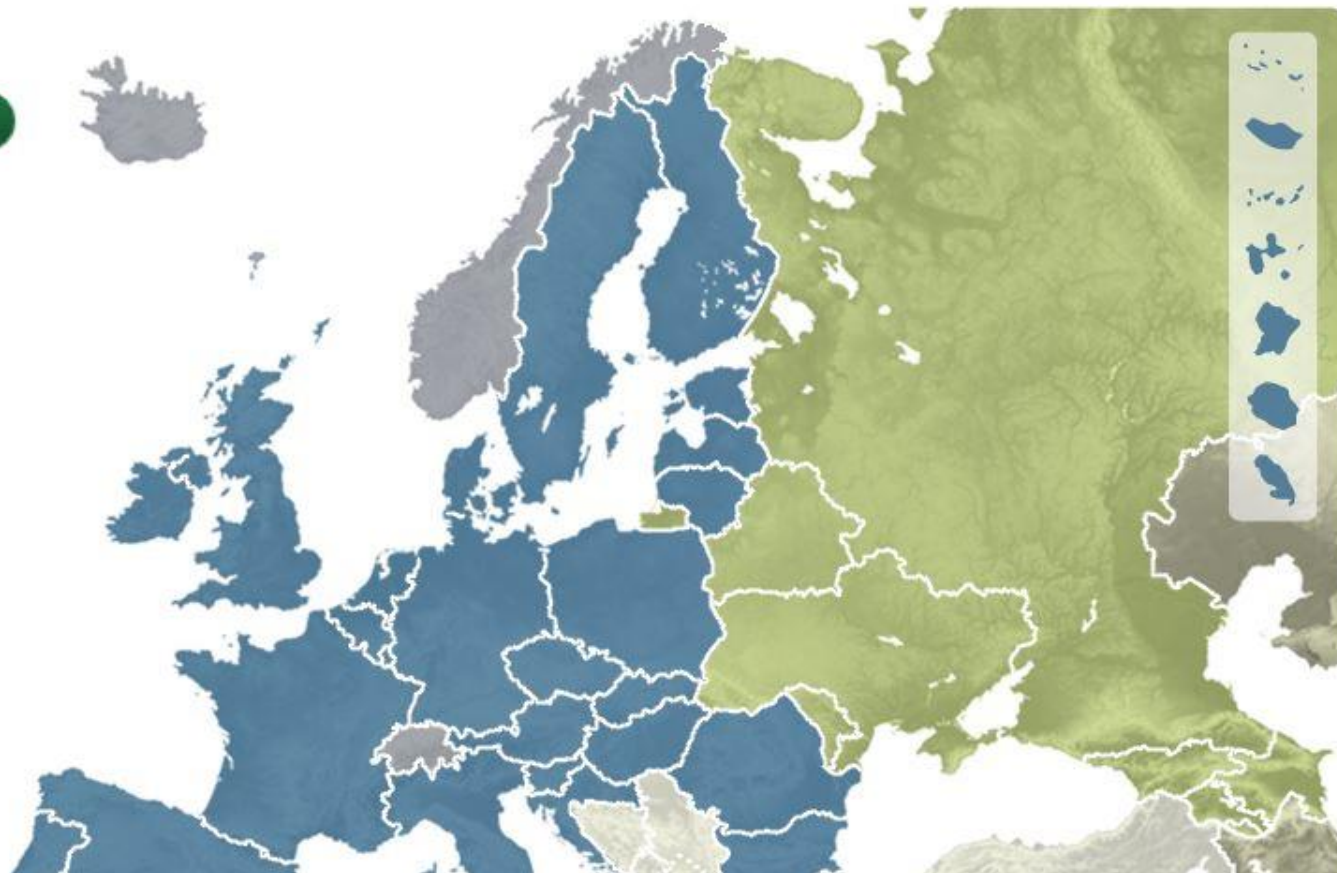
Advanced search

Data by programme

Thematic maps

Statistics


KEEP is the most comprehensive source of integrated information on the projects and partners of Interreg, Interreg IPA cross-border and ENPI/ENI cross-border cooperation programmes. [Get started](#)





Keyword 

Use a word or sentence to quick search data in KEEP 

Choose one or more options 




- Exact match Match all (AND) Match any (OR)

Funding sources 

All 


Strands of programmes 

Choose one or more options 

Programming period 

All 

Programmes 

Choose one or more options 


Macro-regional strategies 

Include EUSBSR and EUSDR 

Countries (territories) of lead partners 

Choose one or more options 

Countries (territories) of project part. 

Choose one or more options 

Combining the search per country of the lead and of the remaining project partners

- Both the selected countries of the lead partner and those of the project partners (OR)
- Results with combination of all the selected countries only (AND)

Show Results



[Search](#) [Data by programme](#) [Thematic maps](#) [Statistics](#) [Build Reports](#) [Get started](#) [About KEEP](#) [FAQ](#) [Contacts and help](#)

[Home](#) > [Search](#)

[Login / register](#)

Search criteria [\[hide\]](#)

Keywords:	Construction and renovation
Strands:	Transnational, Interregional
Source:	ETC / Interreg
Period:	2007-2013
Programmes:	All
Macro-regional strategies:	all

Search results



Heat map



All partners map

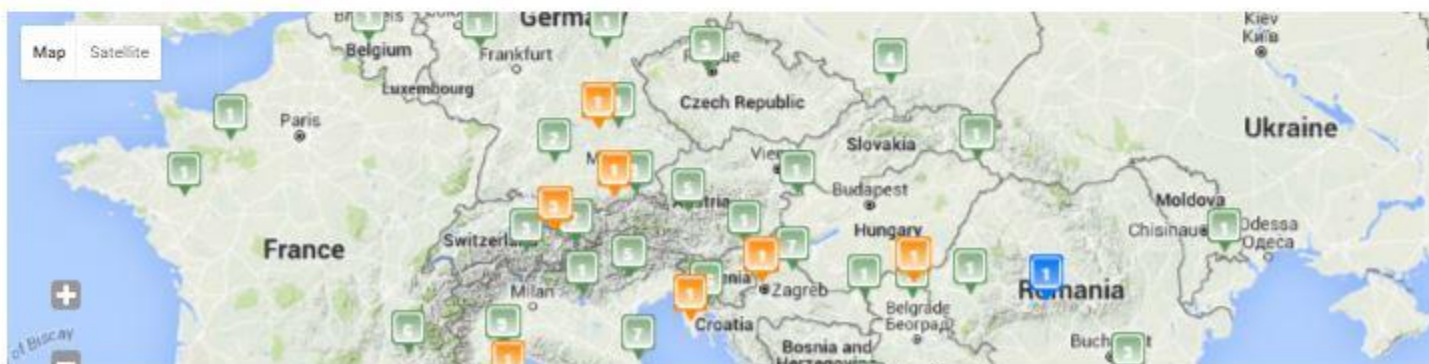


Project table (lead partners)

[New Search](#)

[Refine Search](#)

[Export as image](#)





Map data ©2016 Geosatis-DE/BRG (©2009), Google, Inst. Geogr. Nacional, Mapa GISrael, UNIK-ML. Terms of Use Report a map error

Europe Caribbean Space Madeira-Azores-Canary Islands Indian Ocean / Réunion Island

The shades of red on the map show the different concentration of partners, in the following way:

 low  middle  high  non EU partner

In the all partners map, the different colours of the pins show different types of partners, in the following way:

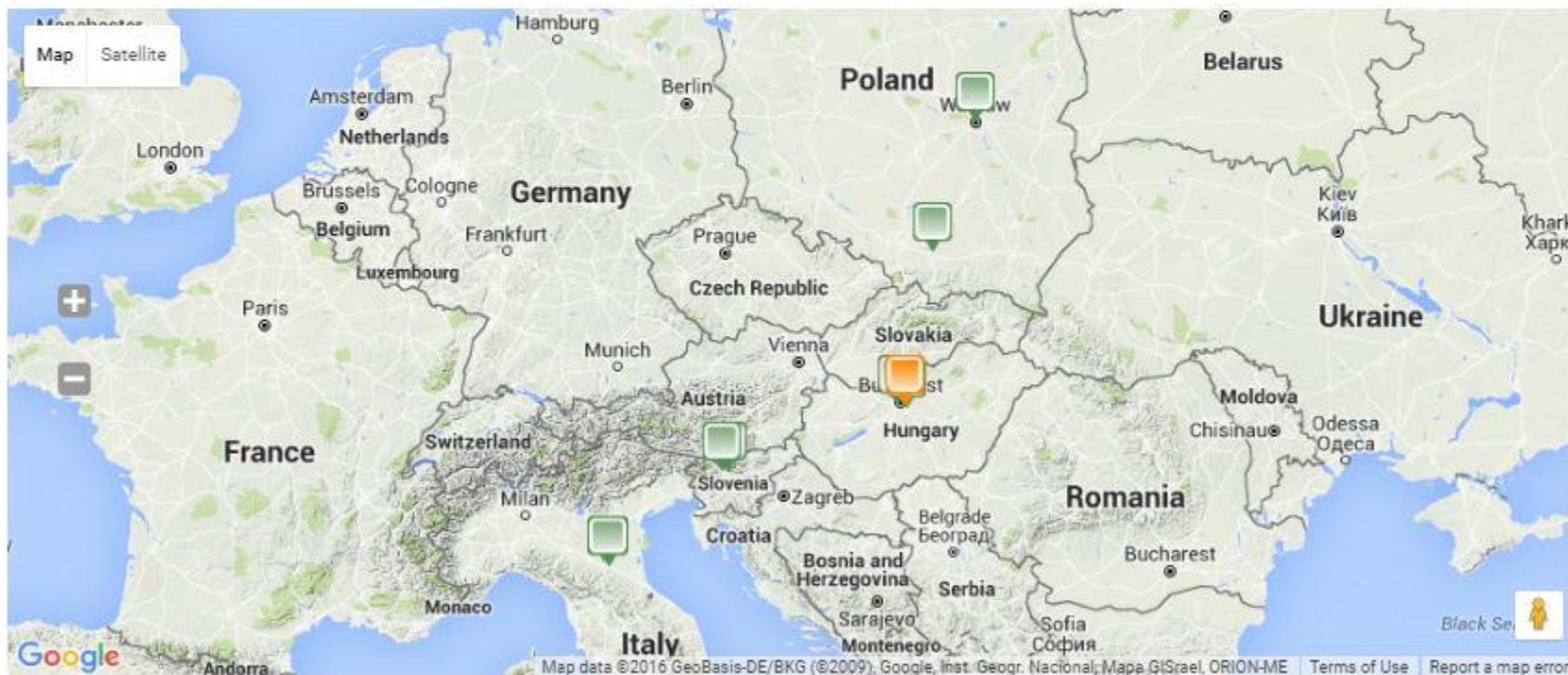
 Lead Partner  Project Partner  Networking Programme Lead Partner  Networking Programme Project Partner

The projects table shows the list of lead partners (in most cases there is only one lead partner per project, hence this table roughly shows the list of projects). Click on any entry (any project) of these tables to get to the details of the project. Or click "Export to excel" below the table in order to get all the details of all projects meeting your search criteria, including all the partners.

KEEP Query Results : Projects (lead partners)

Project Acronym [†]	Lead Partner	Country	Programme	Achievements available?
AlpHouse	Chamber of Trade and Crafts for Munich and Upper Bavaria	Germany	2007 - 2013 Alpine Space	YES
CABEE	Regionalentwicklung Vorarlberg eGen	Austria	2007 - 2013 Alpine Space	YES
COBRA MAN	City of Bydgoszcz	Poland	2007 - 2013 Central Europe	YES
ELIH-Med	National Agency for New Technologies, Energy and Sustainable Growth	Italy	2007 - 2013 Programme MED	YES
ENERBUILD	Regional Development Vorarlberg	Austria	2007 - 2013 Alpine Space	YES
F.A.T.E.	Autonomous Region Friuli Venezia Giulia	Italy	2007 - 2013 South East Europe	YES
Genius: Open	City of York Council	United Kingdom	2007 - 2013 URBACT II	YES
GOVERNEE	Municipality of Hódmezővásárhely	Hungary	2007 - 2013 Central Europe	YES
Longlife Invest	University of Technology Berlin	Germany	2007 - 2013 Baltic Sea Region	YES
MARIE	Department of Territory and Sustainability of the Basque Country	Spain	2007 - 2013 Programme MED	YES
PORTICO	Gemeente Utrecht	Netherlands	2007 - 2013 North West Europe	YES
SCORE	Province of Savona	Italy	2007 - 2013 Programme MED	YES
SECOND CHANCE	City of Nuremberg	Germany	2007 - 2013 Central Europe	YES
SHBUILDINGS	Fundación Santa María la Real Centro de Estudios	Spain	2007 - 2013 South West Europe	YES
TURUP	2007 - 2013 URBACT II	YES

Page 1 of 1 20 View 1 - 18 of 18





 Lead Partner  Project Partner

[Back to search results](#)

Basic Project Information

Name: Local economic development in airport catchment areas
Acronym: airLED

Web: www.central2013.eu/

Total Budget + Funding Total:
EUR 1.649.937,00
EU Funding:
EUR 1.367.270,15

Duration (dates):
2012-07-01 - 2014-12-31

Lead Partner:
The Local Government of Budapest
District 18, Pestszentlőrinc-
Pestszentimre
Address: 1184 Budapest, Üllői út 400,
Hungary
Email: hunyadi@bp18.hu

Project Partners:

Organisation: RDA BSC, Business
Support Centre, Ltd, Kranj, Slovenia
Country: Slovenia
Email: bogo.filipic@bsc-kranj.si

Project - Local economic development in airport catchment areas

Programme: [2007 - 2013 Central Europe](#)

Theme: [ACCESSIBILITY](#)

Keywords: [Infrastructure](#) [Regional planning and development](#) [Clustering and economic cooperation](#)

Description:

Aviation is deemed to be one of the most dynamic industries in the world and airport planning requires intensive study and fore thought. The most efficient plan for an airport has to take into account many variables and still there are adjacent areas that are not considered yet but increasingly regarded as catalysts for local economic development. Integrated economic development linked to airports poses a major challenge. Ambition to achieve this calls for the functional division of tasks and scope of responsibility between cities and settlements in the vicinity of airports, and also the strengthened cooperation between various stakeholders, such as municipalities, development agencies and private companies.

Within the AIRLED project the partners, representing public bodies, join their forces to work out a strategic framework along the vision of becoming an "Airport City" that is suitable to its needs and also boosts development in other territories. Working out the complex approach to the local development of airport surrounding areas various stakeholders will be involved.

Achievements:

In response to the socio-economic impacts of globalisation and the rapidly changing economic environment, a partnership of four regions (Budapest, Mazovia, Gorenjska, Emilia Romagna) joined forces in elaborating long-term development concepts of airport areas, which are increasingly being viewed as potential catalysts for local economic development. The regions involved face similar challenges and share the view that airport areas are an opportunity to increase competitiveness and territorial cohesion in CENTRAL Europe. AirLED - Local economic development in airport catchment areas is a transnational project lead by Budapest District 18 with the goal of finding competitive, attractive and sustainable solutions for maximizing the economic potentials of airport areas in CENTRAL Europe. More specifically, the project aims at enhancing integrated polycentric development planning along the vision of creating 'airport cities'. In order to reach this long-term goal, strong foundations have been built since project start in July 2012 through the elaboration of status quo analyses in



Thank you for your attention

Contact us at keep.eu

